









FIGURE 27
Land Use in the Chilmark, Menemsha and Squibnocket Ponds —Town of Chilmark
 Martha's Vineyard Commission 1999

- Watershed Boundary** 
- Lots with Structures**
 - 3 Acres or Less 
 - 3 to 6.3 Acres 
 - Over 6.3 Acres 
- Vacant Lots**
 - 3 Acres or Less 
 - 3 to 6.3 Acres 
 - Over 6.3 Acres  

Note: Circles do not indicate the number of large lots. They are used to distinguish this map unit from other similar ones.

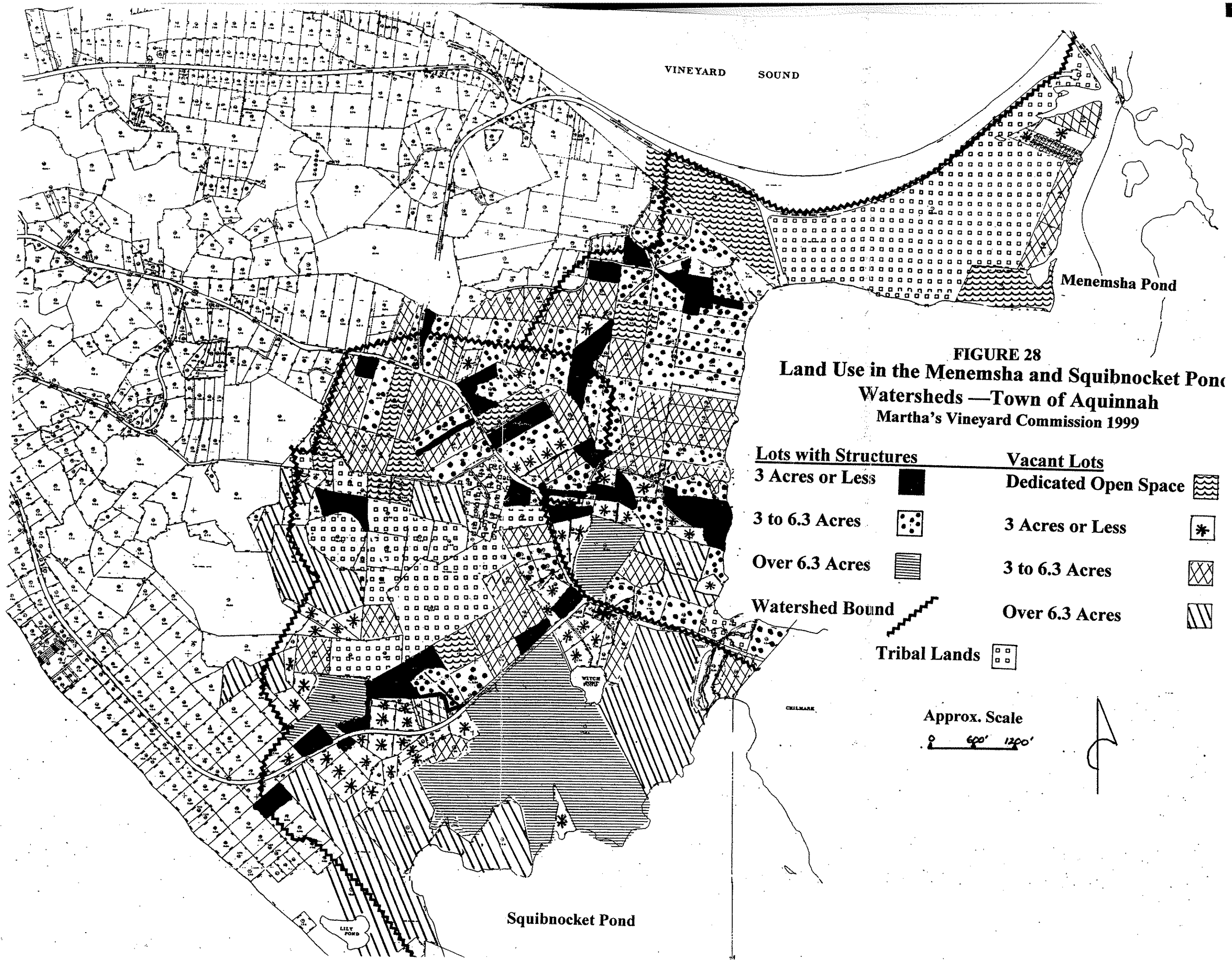


FIGURE 28
Land Use in the Menemsha and Squibnocket Pond
Watersheds —Town of Aquinnah
 Martha's Vineyard Commission 1999

Lots with Structures		Vacant Lots	
3 Acres or Less	■	Dedicated Open Space	▤
3 to 6.3 Acres	◼	3 Acres or Less	*
Over 6.3 Acres	▨	3 to 6.3 Acres	▧
Watershed Bound	▬	Over 6.3 Acres	▩
Tribal Lands	◻		

Approx. Scale
 0 600' 1200'

