







Major Watershed Boundaries Edgartown, MA

A watershed is an area of land in which all water, whether above or below the ground, is constantly moving downhill, about 1 to 2 feet per day, towards a pond or the ocean. Groundwater knows no town boundaries. Most towns share more than one watershed.

Major Pond Watershed Boundary
 Major Pond Watershed Boundary

Water Features

-  Perennial Stream
-  Intermittent Stream
-  Ditch/Canal
-  Pond, Lake, Ocean
-  Salt Wetland

DISCLAIMER:
 Data provided are for planning purposes only. The data are not adequate for boundary determination or regulatory interpretation. The MVC cannot be responsible for how these data are used or interpreted by the end user.

Compiled By: Martha's Vineyard Commission, CL Seidel, 11/19/15, ph. 508-693-3453, www.mvcommission.org
 Data: Watershed Boundaries - SMAST & MVC 2014; Roads - MassDOT/MassGIS 2014; Water Features - MassDEP/MassGIS 2010; Hillshade* - MassGIS 2005
 Projection: Stateplane, MA Mainland, NAD83, m
 File: cls_basics; edg_h2oshed.mxd - Original in color

*The 'hillshade' or topographic shaded relief backdrop was produced by MassGIS from the digital terrain models that were produced as part of the 1:5,000 Black and White Digital Orthophoto imagery project of 2003. Hillshade was produced with a cellsize of 10m x 10m, azimuth of 315 degrees, an altitude of 45 degrees, a Z factor of 1.5, and without the effects of local shadows.

