






EDGARTOWN Community Development Plan

Water Resources

Public Well

-  Zone I
-  Operational Zone of Influence
-  Zone II



Watershed Boundary

-  Pond Watershed
-  Coastal Watershed

Flood Hazard Area





Served by Sewer

-  Dukes County Wastewater Treatment Facility
-  Edgartown Wastewater Treatment Facility

Served by Water

-  Oak Bluffs Water Department
-  Edgartown Water Department

Road

-  Primary Road
-  Secondary Road

NOTES:
Map prepared by the Martha's Vineyard Commission for the Edgartown Community Development Plan under Commonwealth Executive Order 418.

DISCLAIMER:
Data provided are for planning purposes only. The data are not adequate for boundary determination or regulatory interpretation. The MVC cannot be responsible for how these data are used or interpreted by the end user.


Compiled By: Martha's Vineyard Commission, CL Seidel, 7/21/04, ph. 508-693-3453, www.mvcommission.org
Data: Watershed - MVC 2003; Flood Hazard Area - FEMA 1997; Public Well Areas - MVC 2003; Town Water & Sewer Service Areas - MVC 2004; Roads - MHD/MassGIS, 2003
Projection: Stateplane, MA Mainland, NAD83, Meters
File: 418; edg_h2oresources.mxd - Original in color

500 250 0 500 1000 1500

Meters

2000 1000 0 2000 4000 6000

Feet



Massachusetts Executive Office of Environmental Affairs - 2004

