








DRI Checklist

Item(s)

2.6 & 8.4

Coastal DCPC

Map B-7
MVC DRI Checklist
version 14

 Coastal DCPC
 Mean High Water Line
 MHW 500ft Buffer
 Town Boundary
Roads
 Primary Road
 Secondary Road
 Neighborhood Road

NOTES:
 Coastal DCPC was delineated by the MVC based on each Town's Zoning Bylaw which describes the boundary of their Coastal DCPC. These data were last reviewed and updated in 2019.

The Mean High Water (MHW) line was delineated by USGS in 2018 based on LIDAR data acquired in 2013.

DISCLAIMER:
 Data provided are for planning purposes only. The data are not adequate for boundary determination or regulatory interpretation. The MVC cannot be responsible for how these data are used or interpreted by the end user.

Compiled By: Martha's Vineyard Commission, 11/5/19, ph. 508-693-3453, www.mvcommission.org
 Coastal DCPC - MVC 2019; Town Boundary - MassGIS 2002; Roads MHD/MassGIS 2018; Ponds - MassGIS/MVC 2005; MHW - USGS 2018 (source 2013)
 Projection: Stateplane, MA Mainland, NAD83, m
 File: cls_dri; checklist14_B07a_CoastalDCPC.mxd
 Original in color

