

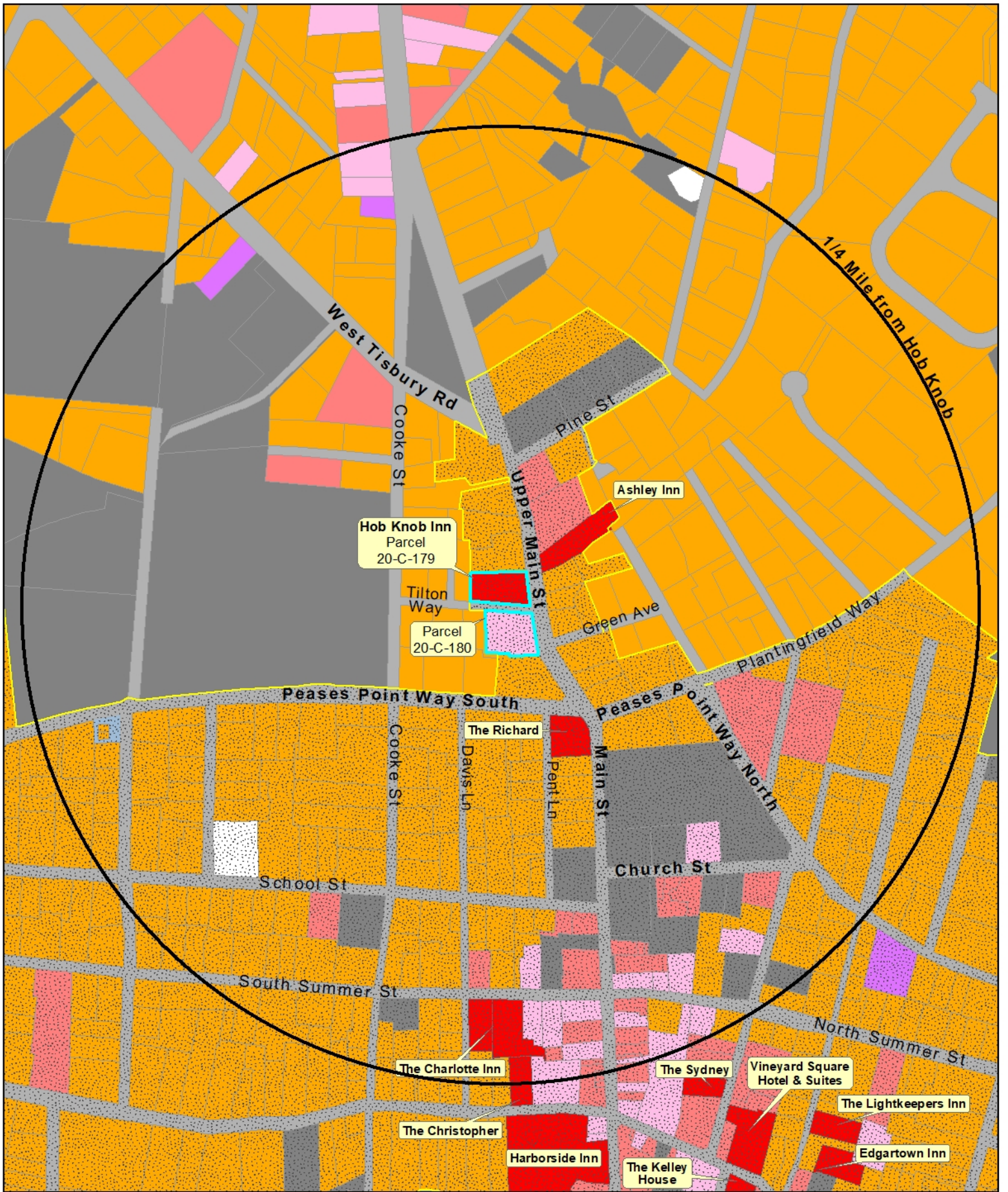









	<p>Property Use</p> <ul style="list-style-type: none"> Residential Mixed Use Commercial Exempt 	<p>Area of Interest - Edgartown, MA Parcels 20-C-179 & 20-C-180</p>	<p>Disclaimer: Map is for planning purposes only. The MVC is not responsible for the end-user's interpretation of the data. Compiled by: MVC, CL Seidel, 2/8/2021 Data: Parcels - MassGIS & Town of Edg FY21 Coordinate Reference: Stateplane MA Mainland NAD83 m File: Y:\DRIs;HobKnob_NbrUse.mxd</p>
<p>100 50 0 100  Feet </p>			

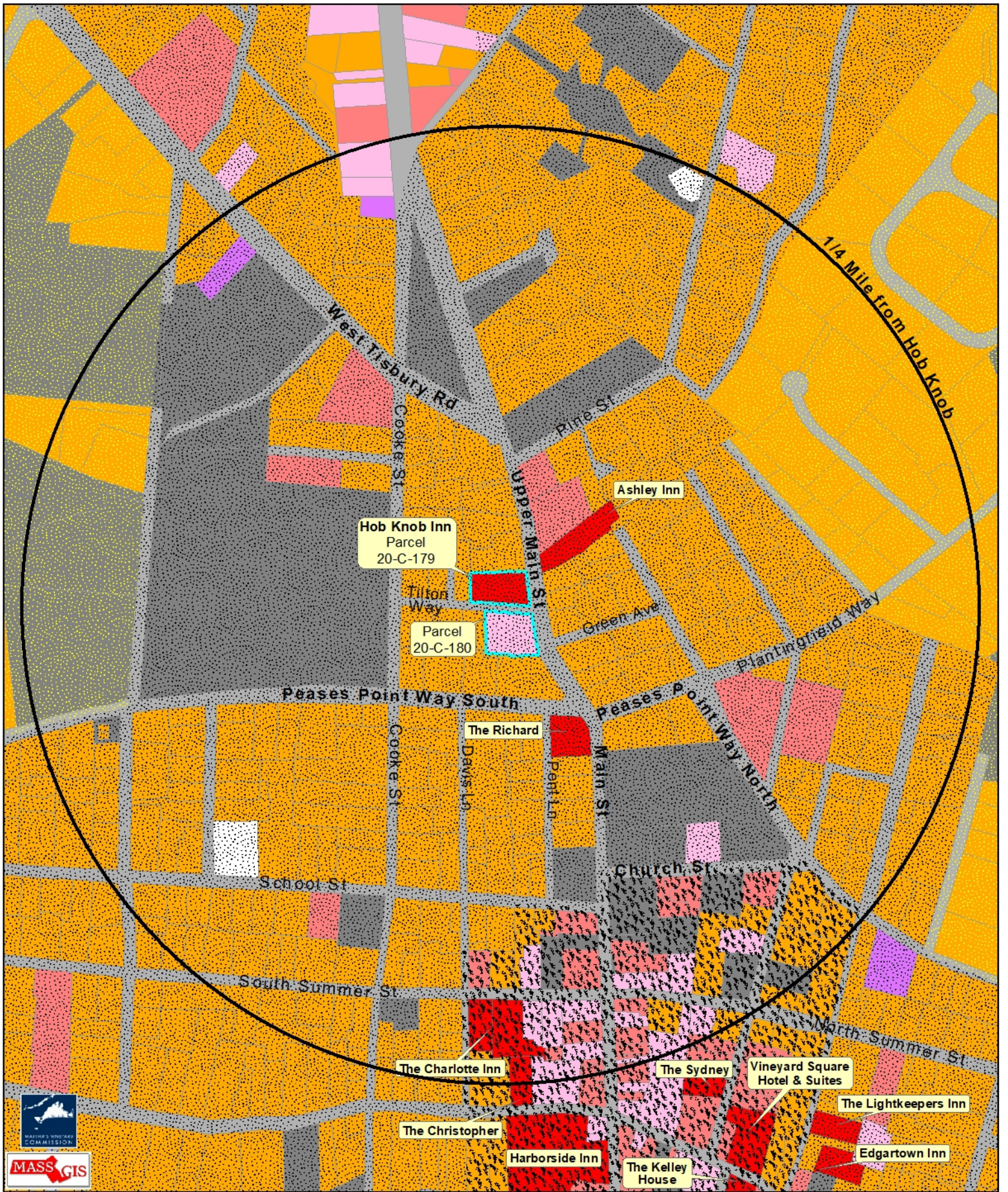



 Historic District	 Commercial - Inn/Hotel
Property Use	 Commercial - Other
 Residential	 Industrial
 Mixed Use	 Exempt
	 Unknown

Inns Around Town Edgartown, MA



Disclaimer: For planning purposes only. The MVC is not responsible for the end-user's interpretation of the data.
 Compiled by: MVC, CL Seidel, 2/8/2021
 Data: Parcels - MassGIS & Town of Edg FY21;
 Historic District - MVC 2016
 Coordinate Reference: Stateplane MA Mainland NAD83 m
 File: Y:\DRIs; HobKnob_QuarterMileUse.mxd



Zoning	Property Use	Color
B-1	Residential	Orange
R-5	Mixed Use	Pink
R-20	Commercial - Inn/Hotel	Red
	Commercial - Other	Light Red
	Industrial	Purple
	Exempt	Grey
	Unknown	White

Inns Around Town Edgartown, MA



Disclaimer: For planning purposes only. The MVC is not responsible for the end-user's interpretation of the data.
 Compiled by: MVC, CL Seidel, 2/8/2021
 Data: Parcels - MassGIS & Town of Edg FY21; Zoning - MVC 2009
 Coordinate Reference: Stateplane MA Mainland NAD83 m
 File: Y:\DRIs;HobKnob_QuarterMileUse_Zoning.mxd