

NANTUCKET COUNTY REGISTRY OF DEEDS

JENNIFER H. FERREIRA
REGISTER OF DEEDS

THE ENCLOSED ORIGINAL
DOCUMENT(S) HAVE BEEN INDEXED,
SCANNED, MICRO-FILMED AND
COPIED INTO THE PERMANENT
LAND RECORDS OF THE NANTUCKET
COUNTY REGISTRY OF DEEDS.

THE DOCUMENT(S) ARE BEING
RETURNED TO YOU WITH THE
SUGGESTION THAT YOU KEEP
THEM IN A SAFE PLACE WITH
YOUR OTHER IMPORTANT PAPERS.

THE RECORD COPY CAN BE
IDENTIFIED IN THE REGISTRY BY
THE BOOK AND PAGE NUMBERS
WHICH ARE STAMPED AT THE TOP
OF THE FACE PAGE OF EACH
DOCUMENT.

FOR GENERAL INFORMATION
ABOUT THE NANTUCKET REGISTRY,
LOG ON TO OUR WEBSITE AT
MASSLANDRECORDS.COM.



2022 00001517

Bk: 1896 Pg: 116 Page: 1 of 24
Doc: OOC 05/23/2022 09:51 AM**Massachusetts Department of Environmental Protection**
Bureau of Resource Protection - Wetlands**WPA Form 5 – Order of Conditions**Massachusetts Wetlands Protection Act M.G.L. c. 131, §40
And the Town of Nantucket Wetlands Bylaw Chapter 136Provided by MassDEP
SE48-3524
MassDEP File #eDEP Transaction #
Nantucket
City/Town**A. General Information**

- 1 From Nantucket
Conservation Commission
- 2 This issuance is for (check one) a ☒ Order of Conditions b ☐ Amended Order of Conditions
- 3 To Applicant
- Hans Van Lingen
a First Name b Last Name
- Park City Wind LLC
c Organization
- 125 High Street, 6th Floor
d Mailing Address
- Boston MA 02110
e City/Town f State g Zip Code
- 4 Property Owner (if different from applicant)
- Commonwealth of Massachusetts
a First Name b Last Name
- Commonwealth of Massachusetts
c Organization
- d Mailing Address
- e City/Town f State g Zip Code
- 5 Project Location
- Offshore Linear Project Nantucket
a Street Address b City/Town
- N/A N/A
c Assessors Map/Plat Number d Parcel/Lot Number
- Latitude and Longitude, if known
d Latitude e Longitude



Massachusetts Department of Environmental Protection
Bureau of Resource Protection - Wetlands

WPA Form 5 – Order of Conditions

Massachusetts Wetlands Protection Act M G L c 131, §40
And the Town of Nantucket Wetlands Bylaw Chapter 136

Provided by MassDEP
SE48-3524
MassDEP File #

eDEP Transaction #
Nantucket
City/Town

A. General Information (cont.)

- 6 Property recorded at the Registry of Deeds for (attach additional information if more than one parcel)
Nantucket
a County N/A
b Certificate Number (if registered land) N/A
c Book N/A
d Page
- 7 Dates March 7, 2022 April 28, 2022 May 16, 2022
a Date Notice of Intent Filed b Date Public Hearing Closed c Date of Issuance
- 8 Final Approved Plans and Other Documents (attach additional plan or document references as needed)
Figures 1-5
a Plan Title
Epsilon Associates, Inc
b Prepared By
c Signed and Stamped by
d Final Revision Date
e Scale
f Additional Plan or Document Title
g Date

B. Findings

- 1 Findings pursuant to the Massachusetts Wetlands Protection Act

Following the review of the above-referenced Notice of Intent and based on the information provided in this application and presented at the public hearing, this Commission finds that the areas in which work is proposed is significant to the following interests of the Wetlands Protection Act (the Act) Check all that apply

- a ☐ Public Water Supply b ☒ Land Containing Shellfish c ☐ Prevention of Pollution
d ☐ Private Water Supply e ☒ Fisheries f ☒ Protection of Wildlife Habitat
g ☐ Groundwater Supply h ☒ Storm Damage Prevention i ☒ Flood Control
j ☒ Wetland Scenic Views (bylaw) k ☒ Recreation (Bylaw)

- 2 This Commission hereby finds the project, as proposed, is (check one of the following boxes)

Approved subject to.

- a ☒ the following conditions which are necessary in accordance with the performance standards set forth in the wetlands regulations This Commission orders that all work shall be performed in accordance with the Notice of Intent referenced above, the following General Conditions, and any other special conditions attached to this Order. To the extent that the following conditions modify or differ from the plans, specifications, or other proposals submitted with the Notice of Intent, these conditions shall control



Massachusetts Department of Environmental Protection
Bureau of Resource Protection - Wetlands

WPA Form 5 – Order of Conditions

Massachusetts Wetlands Protection Act M G L c 131, §40
And the Town of Nantucket Wetlands Bylaw Chapter 136

Provided by MassDEP
SE48-3524
MassDEP File #

eDEP Transaction #
Nantucket
City/Town

B. Findings (cont.)

Denied because

- b ☐ the proposed work cannot be conditioned to meet the performance standards set forth in the wetland regulations. Therefore, work on this project may not go forward unless and until a new Notice of Intent is submitted which provides measures which are adequate to protect the interests of the Act, and a final Order of Conditions is issued. **A description of the performance standards which the proposed work cannot meet is attached to this Order.**
- c ☐ the information submitted by the applicant is not sufficient to describe the site, the work, or the effect of the work on the interests identified in the Wetlands Protection Act. Therefore, work on this project may not go forward unless and until a revised Notice of Intent is submitted which provides sufficient information and includes measures which are adequate to protect the Act's interests, and a final Order of Conditions is issued. **A description of the specific information which is lacking and why it is necessary is attached to this Order as per 310 CMR 10.05(6)(c).**
- 3 ☐ Buffer Zone Impacts Shortest distance between limit of project disturbance and the wetland resource area specified in 310 CMR 10.02(1)(a) a linear feet

Inland Resource Area Impacts: Check all that apply below (For Approvals Only)

Resource Area	Proposed Alteration	Permitted Alteration	Proposed Replacement	Permitted Replacement
4 <input type="checkbox"/> Bank	<u> </u> a linear feet	<u> </u> b linear feet	<u> </u> c linear feet	<u> </u> d linear feet
5 <input type="checkbox"/> Bordering Vegetated Wetland	<u> </u> a square feet	<u> </u> b square feet	<u> </u> c square feet	<u> </u> d square feet
6 <input type="checkbox"/> Land Under Waterbodies and Waterways	<u> </u> a square feet	<u> </u> b square feet	<u> </u> c square feet	<u> </u> d square feet
	<u> </u> e c/y dredged	<u> </u> f c/y dredged		
7 <input type="checkbox"/> Bordering Land Subject to Flooding	<u> </u> a square feet	<u> </u> b square feet	<u> </u> c square feet	<u> </u> d square feet
Cubic Feet Flood Storage	<u> </u> e cubic feet	<u> </u> f cubic feet	<u> </u> g cubic feet	<u> </u> h cubic feet
8 <input type="checkbox"/> Isolated Land Subject to Flooding	<u> </u> a square feet	<u> </u> b square feet		
Cubic Feet Flood Storage	<u> </u> c cubic feet	<u> </u> d cubic feet	<u> </u> e cubic feet	<u> </u> f cubic feet
9 <input type="checkbox"/> Riverfront Area	<u> </u> a total sq feet	<u> </u> b total sq feet		
Sq ft within 100 ft	<u> </u> c square feet	<u> </u> d square feet	<u> </u> e square feet	<u> </u> f square feet
Sq ft between 100-200 ft	<u> </u> g square feet	<u> </u> h square feet	<u> </u> i square feet	<u> </u> j square feet



Massachusetts Department of Environmental Protection
Bureau of Resource Protection - Wetlands

WPA Form 5 – Order of Conditions

Massachusetts Wetlands Protection Act M G L c 131, §40
And the Town of Nantucket Wetlands Bylaw Chapter 136

Provided by MassDEP
SE48-3524
MassDEP File #

eDEP Transaction #
Nantucket
City/Town

B. Findings (cont)

Coastal Resource Area Impacts: Check all that apply below (For Approvals Only)

	Proposed Alteration	Permitted Alteration	Proposed Replacement	Permitted Replacement
10 <input type="checkbox"/> Designated Port Areas	Indicate size under Land Under the Ocean, below			
11 <input checked="" type="checkbox"/> Land Under the Ocean	<u>15 1-21 acres</u> a square feet <u>2,600</u> c c/y dredged	<u>15 1-21 acres</u> b square feet <u>2,600</u> d c/y dredged		
12 <input type="checkbox"/> Barrier Beaches	Indicate size under Coastal Beaches and/or Coastal Dunes below			
13 <input type="checkbox"/> Coastal Beaches	<u> </u> a square feet	<u> </u> b square feet	<u>0 cu yd</u> c nourishment	<u> </u> d nourishment
14 <input type="checkbox"/> Coastal Dunes	<u> </u> a square feet	<u> </u> b square feet	<u> </u> c nourishment	<u> </u> d nourishment
15 <input type="checkbox"/> Coastal Banks	<u> </u> a linear feet	<u> </u> b linear feet		
16 <input type="checkbox"/> Rocky Intertidal Shores	<u> </u> a square feet	<u> </u> b square feet		
17 <input type="checkbox"/> Salt Marshes	<u> </u> a square feet	<u> </u> b square feet	<u> </u> c square feet	<u> </u> d square feet
18 <input type="checkbox"/> Land Under Salt Ponds	<u> </u> a square feet <u> </u> c c/y dredged	<u> </u> b square feet <u> </u> d c/y dredged		
19 <input checked="" type="checkbox"/> Land Containing Shellfish	<u>~1 9 acres</u> a square feet	<u>~1 9 acres</u> b square feet	<u> </u> c square feet	<u> </u> d square feet
20 <input type="checkbox"/> Fish Runs	Indicate size under Coastal Banks, Inland Bank, Land Under the Ocean, and/or inland Land Under Waterbodies and Waterways, above			
	<u> </u> a c/y dredged	<u> </u> b c/y dredged		
21 <input type="checkbox"/> Land Subject to Coastal Storm Flowage	<u> </u> a square feet	<u> </u> b square feet		



Massachusetts Department of Environmental Protection
Bureau of Resource Protection - Wetlands

WPA Form 5 – Order of Conditions

Massachusetts Wetlands Protection Act M.G.L. c. 131, §40
And the Town of Nantucket Wetlands Bylaw Chapter 136

Provided by MassDEP
SE48-3524
MassDEP File #

eDEP Transaction #
Nantucket
City/Town

B. Findings (cont.)

22 ☐ Restoration/Enhancement *

a square feet of BVW

b square feet of salt marsh

23 ☐ Stream Crossing(s)

a number of new stream crossings

b number of replacement stream crossings

C. General Conditions Under Massachusetts Wetlands Protection Act

The following conditions are only applicable to Approved projects.

- 1 Failure to comply with all conditions stated herein, and with all related statutes and other regulatory measures, shall be deemed cause to revoke or modify this Order
- 2 The Order does not grant any property rights or any exclusive privileges, it does not authorize any injury to private property or invasion of private rights
- 3 This Order does not relieve the permittee or any other person of the necessity of complying with all other applicable federal, state, or local statutes, ordinances, bylaws, or regulations
- 4 The work authorized hereunder shall be completed within three years from the date of this Order unless either of the following apply
 - a the work is a maintenance dredging project as provided for in the Act, or
 - b the time for completion has been extended to a specified date more than three years, but less than five years, from the date of issuance. If this Order is intended to be valid for more than three years, the extension date and the special circumstances warranting the extended time period are set forth as a special condition in this Order
- 5 This Order may be extended by the issuing authority for one or more periods of up to three years each upon application to the issuing authority at least 30 days prior to the expiration date of the Order
- 6 If this Order constitutes an Amended Order of Conditions, this Amended Order of Conditions does not extend the issuance date of the original Final Order of Conditions and the Order will expire on **05/16/2025** unless extended in writing by the Department
- 7 Any fill used in connection with this project shall be clean fill. Any fill shall contain no trash, refuse, rubbish, or debris, including but not limited to lumber, bricks, plaster, wire, lath, paper, cardboard, pipe, tires, ashes, refrigerators, motor vehicles, or parts of any of the foregoing
- 8 This Order is not final until all administrative appeal periods from this Order have elapsed, or if such an appeal has been taken, until all proceedings before the Department have been completed



Massachusetts Department of Environmental Protection
Bureau of Resource Protection - Wetlands

WPA Form 5 – Order of Conditions

Massachusetts Wetlands Protection Act M G L c 131, §40
And the Town of Nantucket Wetlands Bylaw Chapter 136

Provided by MassDEP
SE48-3524
MassDEP File #

eDEP Transaction #
Nantucket
City/Town

C. General Conditions Under Massachusetts Wetlands Protection Act (cont.)

- 9 No work shall be undertaken until the Order has become final and then has been recorded in the Registry of Deeds or the Land Court for the district in which the land is located, within the chain of title of the affected property. In the case of recorded land, the Final Order shall also be noted in the Registry's Grantor Index under the name of the owner of the land upon which the proposed work is to be done. In the case of the registered land, the Final Order shall also be noted on the Land Court Certificate of Title of the owner of the land upon which the proposed work is done. The recording information shall be submitted to the Conservation Commission on the form at the end of this Order, which form must be stamped by the Registry of Deeds, prior to the commencement of work.
- 10 A sign shall be displayed at the site not less than two square feet or more than three square feet in size bearing the words,

"Massachusetts Department of Environmental Protection" [or, "MassDEP"]
"File Number SE48-3524 "
- 11 Where the Department of Environmental Protection is requested to issue a Superseding Order, the Conservation Commission shall be a party to all agency proceedings and hearings before MassDEP.
- 12 Upon completion of the work described herein, the applicant shall submit a Request for Certificate of Compliance (WPA Form 8A) to the Conservation Commission.
- 13 The work shall conform to the plans and special conditions referenced in this order.
- 14 Any change to the plans identified in Condition #13 above shall require the applicant to inquire of the Conservation Commission in writing whether the change is significant enough to require the filing of a new Notice of Intent.
- 15 The Agent or members of the Conservation Commission and the Department of Environmental Protection shall have the right to enter and inspect the area subject to this Order at reasonable hours to evaluate compliance with the conditions stated in this Order, and may require the submittal of any data deemed necessary by the Conservation Commission or Department for that evaluation.
- 16 This Order of Conditions shall apply to any successor in interest or successor in control of the property subject to this Order and to any contractor or other person performing work conditioned by this Order.
- 17 Prior to the start of work, and if the project involves work adjacent to a Bordering Vegetated Wetland, the boundary of the wetland in the vicinity of the proposed work area shall be marked by wooden stakes or flagging. Once in place, the wetland boundary markers shall be maintained until a Certificate of Compliance has been issued by the Conservation Commission.



Massachusetts Department of Environmental Protection
Bureau of Resource Protection - Wetlands

WPA Form 5 – Order of Conditions

Massachusetts Wetlands Protection Act M.G.L. c. 131, §40
And the Town of Nantucket Wetlands Bylaw Chapter 136

Provided by MassDEP
SE48-3524
MassDEP File #

eDEP Transaction #
Nantucket
City/Town


C. General Conditions Under Massachusetts Wetlands Protection Act (cont.)

- 18 All sedimentation barriers shall be maintained in good repair until all disturbed areas have been fully stabilized with vegetation or other means. At no time shall sediments be deposited in a wetland or water body. During construction, the applicant or his/her designee shall inspect the erosion controls on a daily basis and shall remove accumulated sediments as needed. The applicant shall immediately control any erosion problems that occur at the site and shall also immediately notify the Conservation Commission, which reserves the right to require additional erosion and/or damage prevention controls it may deem necessary. Sedimentation barriers shall serve as the limit of work unless another limit of work line has been approved by this Order.

NOTICE OF STORMWATER CONTROL AND MAINTENANCE REQUIREMENTS

- 19 The work associated with this Order (the "Project") is (1) ☐ is not (2) ☒ subject to the Massachusetts Stormwater Standards. If the work is subject to the Stormwater Standards, then the project is subject to the following conditions:

- a) All work, including site preparation, land disturbance, construction and redevelopment, shall be implemented in accordance with the construction period pollution prevention and erosion and sedimentation control plan and, if applicable, the Stormwater Pollution Prevention Plan required by the National Pollution Discharge Elimination System Construction General Permit as required by Stormwater Condition 8. Construction period erosion, sedimentation and pollution control measures and best management practices (BMPs) shall remain in place until the site is fully stabilized.
- b) No stormwater runoff may be discharged to the post-construction stormwater BMPs unless and until a Registered Professional Engineer provides a Certification that
- i all construction period BMPs have been removed or will be removed by a date certain specified in the Certification. For any construction period BMPs intended to be converted to post construction operation for stormwater attenuation, recharge, and/or treatment, the conversion is allowed by the MassDEP Stormwater Handbook BMP specifications and that the BMP has been properly cleaned or prepared for post construction operation, including removal of all construction period sediment trapped in inlet and outlet control structures,
 - ii as-built final construction BMP plans are included, signed and stamped by a Registered Professional Engineer, certifying the site is fully stabilized,
 - iii any illicit discharges to the stormwater management system have been removed, as per the requirements of Stormwater Standard 10,
 - iv all post-construction stormwater BMPs are installed in accordance with the plans (including all planting plans) approved by the issuing authority, and have been inspected to ensure that they are not damaged and that they are in proper working condition,
 - v any vegetation associated with post-construction BMPs is suitably established to withstand erosion.



Massachusetts Department of Environmental Protection
Bureau of Resource Protection - Wetlands

WPA Form 5 – Order of Conditions

Massachusetts Wetlands Protection Act M G L c 131, §40
And the Town of Nantucket Wetlands Bylaw Chapter 136

Provided by MassDEP
SE48-3524
MassDEP File #

eDEP Transaction #
Nantucket
City/Town

C. General Conditions Under Massachusetts Wetlands Protection Act (cont.)

- c) The landowner is responsible for BMP maintenance until the issuing authority is notified that another party has legally assumed responsibility for BMP maintenance. Prior to requesting a Certificate of Compliance, or Partial Certificate of Compliance, the responsible party (defined in General Condition 18(e)) shall execute and submit to the issuing authority an Operation and Maintenance Compliance Statement ("O&M Statement") for the Stormwater BMPs identifying the party responsible for implementing the stormwater BMP Operation and Maintenance Plan ("O&M Plan") and certifying the following: i) the O&M Plan is complete and will be implemented upon receipt of the Certificate of Compliance, and ii) the future responsible parties shall be notified in writing of their ongoing legal responsibility to operate and maintain the stormwater management BMPs and implement the Stormwater Pollution Prevention Plan.
- d) Post-construction pollution prevention and source control shall be implemented in accordance with the long-term pollution prevention plan section of the approved Stormwater Report and, if applicable, the Stormwater Pollution Prevention Plan required by the National Pollution Discharge Elimination System Multi-Sector General Permit.
- e) Unless and until another party accepts responsibility, the landowner, or owner of any drainage easement, assumes responsibility for maintaining each BMP. To overcome this presumption, the landowner of the property must submit to the issuing authority a legally binding agreement of record, acceptable to the issuing authority, evidencing that another entity has accepted responsibility for maintaining the BMP, and that the proposed responsible party shall be treated as a permittee for purposes of implementing the requirements of Conditions 18(f) through 18(k) with respect to that BMP. Any failure of the proposed responsible party to implement the requirements of Conditions 18(f) through 18(k) with respect to that BMP shall be a violation of the Order of Conditions or Certificate of Compliance. In the case of stormwater BMPs that are serving more than one lot, the legally binding agreement shall also identify the lots that will be serviced by the stormwater BMPs. A plan and easement deed that grants the responsible party access to perform the required operation and maintenance must be submitted along with the legally binding agreement.
- f) The responsible party shall operate and maintain all stormwater BMPs in accordance with the design plans, the O&M Plan, and the requirements of the Massachusetts Stormwater Handbook.



Massachusetts Department of Environmental Protection
Bureau of Resource Protection - Wetlands

WPA Form 5 – Order of Conditions

Massachusetts Wetlands Protection Act M G L c 131, §40
And the Town of Nantucket Wetlands Bylaw Chapter 136

Provided by MassDEP
SE48-3524
MassDEP File #

eDEP Transaction #
Nantucket
City/Town

C. General Conditions Under Massachusetts Wetlands Protection Act (cont.)

- g) The responsible party shall
 - 1 Maintain an operation and maintenance log for the last three (3) consecutive calendar years of inspections, repairs, maintenance and/or replacement of the stormwater management system or any part thereof, and disposal (for disposal the log shall indicate the type of material and the disposal location),
 - 2. Make the maintenance log available to MassDEP and the Conservation Commission ("Commission") upon request, and
 - 3 Allow members and agents of the MassDEP and the Commission to enter and inspect the site to evaluate and ensure that the responsible party is in compliance with the requirements for each BMP established in the O&M Plan approved by the issuing authority
- h) All sediment or other contaminants removed from stormwater BMPs shall be disposed of in accordance with all applicable federal, state, and local laws and regulations
- i) Illicit discharges to the stormwater management system as defined in 310 CMR 10.04 are prohibited
- j) The stormwater management system approved in the Order of Conditions shall not be changed without the prior written approval of the issuing authority
- k) Areas designated as qualifying pervious areas for the purpose of the Low Impact Site Design Credit (as defined in the MassDEP Stormwater Handbook, Volume 3, Chapter 1, Low Impact Development Site Design Credits) shall not be altered without the prior written approval of the issuing authority
- l) Access for maintenance, repair, and/or replacement of BMPs shall not be withheld. Any fencing constructed around stormwater BMPs shall include access gates and shall be at least six inches above grade to allow for wildlife passage.

Special Conditions (if you need more space for additional conditions, please attach a text document)



Massachusetts Department of Environmental Protection
Bureau of Resource Protection - Wetlands

WPA Form 5 – Order of Conditions

Massachusetts Wetlands Protection Act M G L c 131, §40
And the Town of Nantucket Wetlands Bylaw Chapter 136

Provided by MassDEP
SE48-3524
MassDEP File #

eDEP Transaction #
Nantucket
City/Town

D. Findings Under Municipal Wetlands Bylaw or Ordinance

- 1 Is a municipal wetlands bylaw or ordinance applicable? ☒ Yes ☐ No
- 2 The Nantucket hereby finds (check one that applies)
Conservation Commission

- a ☐ that the proposed work cannot be conditioned to meet the standards set forth in a municipal ordinance or bylaw, specifically

1 Municipal Ordinance or Bylaw

2 Citation

Therefore, work on this project may not go forward unless and until a revised Notice of Intent is submitted which provides measures which are adequate to meet these standards, and a final Order of Conditions is issued

- b ☐ that the following additional conditions are necessary to comply with a municipal ordinance or bylaw

1 Municipal Ordinance or Bylaw

2 Citation

- 3 The Commission orders that all work shall be performed in accordance with the following conditions and with the Notice of Intent referenced above To the extent that the following conditions modify or differ from the plans, specifications, or other proposals submitted with the Notice of Intent, the conditions shall control

The special conditions relating to municipal ordinance or bylaw are as follows (if you need more space for additional conditions, attach a text document)

Please view additional findings and conditions page(s)



B1. Additional Conditions

The Town of Nantucket Conservation Commission has found it necessary to include these additional conditions as a standard part of every Order. If the condition applies, then the corresponding box will be checked.

- ☒ 1 Pursuant to General Condition Number 8, this Order of Conditions must be registered with the Registry of Deeds for Nantucket, and proof of recording shall be submitted to the Commission prior to the commencement of any work approved in this Order.
- ☒ 2 No work approved under this Order shall take place until all administrative appeal periods from the Order have elapsed, or, if an appeal has been filed, until all proceedings have been completed.
- ☒ 3 The landowner, applicant, and/or the contractor will notify the Commission in writing five days prior to the start of work. The letter shall state the name, address, and telephone number of the project supervisor who will be responsible for insuring onsite compliance with this Order. (All erosion/sedimentation control devices shall be installed BEFORE the start of work.)
- ☒ 4 Prior to any activity at the site, a snow fence, siltation fence or a line of straw bales shall be staked as shown on the plan of record. After the fence or straw bales are installed, notice shall be given to the Nantucket Conservation Commission. **No work shall begin on the site for 72 hours after said notice is given; so as to allow Commission members time to inspect all siltation devices.** The snow fence, siltation fence, or straw bale line erected to prevent siltation, erosion, filling of the wetland, and trap windblown debris during construction, will also serve as a limit of the activity for work crews. It shall remain in good repair during all phases of construction, and it shall not be removed until all soils are stabilized and revegetated or until permission to remove it is given by the Commission.
- ☒ 5 An as-built plan, signed and stamped by a registered professional engineer or land surveyor in the Commonwealth of Massachusetts, and having the same scale as the final approved plans, shall be submitted to the Commission at the same time as a written request for a Certificate of Compliance, and shall specify how, if at all, the completed plan differs from the final approved plan. The as-built plan shall include, but not be limited to, the following: any/culvert inverts for inflow and outfalls, pipe slope, size, and composition, location of any other drainage structures and their composition, limits of fill or alteration, location of all structures and pavement within 100 feet of the wetland, the edge of the wetland, the grade contours within 100 feet of the wetland.
- ☒ 6 Members, employees, and agents of the Commission shall have the right to enter and inspect the premises to evaluate compliance with the conditions and performance standards stated in this Order, the Massachusetts Wetlands Protection Act, and pertinent Massachusetts regulations (310CMR10.00 through 10.99). The Commission may require the submittal of any data deemed necessary by the Commission for that evaluation.
- ☒ 7 The applicant, owners, successors, or assignees shall be responsible for maintaining any on-site drainage structures and outfalls, assuring the lasting integrity of vegetative cover on the site, and monitoring of site activities so as to prevent erosion, siltation, sedimentation, chemical contamination, or other detrimental impact to any on-site or off-site resource area. It shall be the responsibility of the property owner of record to ensure compliance with the maintenance conditions required by this Order.



B1. Additional Conditions (cont.)

- ☒ 8 This document shall be included in all construction contracts and subcontracts dealing with the work proposed and shall supersede other contract requirements
- ☒ 9 A complete copy of this permit, including its drawings, Special Conditions, and any Amendments shall be available at the work site whenever work is being performed. The permittee shall provide a copy of this permit to all contractors, subcontractors, and other personnel performing work relating to this project in order to assure full knowledge and compliance with the permit's terms and conditions
- ☒ 10 Natural vegetation between the wetland edge and upland edge of the Undisturbed Buffer shall be left intact. Within 48 hours of project completion, weather permitting, all disturbed areas shall be replanted as previously approved by the Commission. There shall be at least a 25-foot undisturbed buffer on the upland side of the wetland boundary, unless otherwise specified by this Order. This shall be an ongoing Condition that shall survive the expiration of this permit and shall be so noted on the Certificate of Compliance
- ☒ 11 To minimize adverse effects on wildlife and water resources, the use of any pesticide or fertilizer requires explicit permission to be granted by the Commission. This shall be an ongoing Condition that shall survive the expiration of this permit, and shall be so noted on the Certificate of Compliance.
- ☒ 12 In all cases, no part of any structure, including decks, stairs, cantilevers, etc., may be closer than 50 feet from the approved wetland boundary unless otherwise specified in this Order. This shall be an ongoing Condition that shall survive the expiration of this permit and shall be so noted on the Certificate of Compliance
- ☒ 13 Any refuse material found on the site shall be disposed of at an approved landfill and in no case may these materials be buried or disposed of in or near a wetland
- ☒ 14 This Order of Conditions shall apply to any successor in interest or successor in control of the property
- ☒ 15 No underground petroleum product storage tanks are allowed within 100 feet of any wetland or within any velocity (V) flood zone as indicated on the most recent FEMA floodplain maps
- ☒ 16 No work under this Order of Conditions may proceed until the applicant has filed all necessary permits and applications with
Board of Health, ZBA, HDC, Building Inspector, Army Corps of Engineers, DEP, Waterways, MNH, etc
- ☒ 17 All construction and alterations must comply with the above referenced plans and the Conditions of this Order. Any changes intended to be made in the plans or in the work shall require the applicant to file a new Notice of Intent, or to inquire of the Commission in writing whether the change is substantial enough to require a new filing. No change in plan or work under this filing is permissible without a new Notice of Intent, or permission from the Commission

FINDINGS and ADDITIONAL CONDITIONS

Massachusetts Wetlands Protection Act (MGL Chapter 131, Section 40)

Town of Nantucket Wetlands Bylaw (Chapter 136)

Address: Offshore Linear Project
Assessor's Map and Parcel: N/A
Property Owner: Commonwealth of Massachusetts
Applicant: Park City Wind, LLC
DEP File Number: SE48-3524
Filing Date: March 7, 2022
Date Hearing Closed: April 28, 2022
Date Orders Issued: May 16, 2022
Plan of Record
Information: New England Wind 1 Connector Figures 1-5 prepared by Epsilon Associates, Inc.

Permit Overview:

This order permits the installation of subsurface electrical cables within Town and County of Nantucket municipal waters.

Additional Findings:

1. The Commission finds that the resource area subject to protection is Land Under the Ocean and Land Containing Shellfish.
2. The Commission finds that the project is partially to be constructed within the waters of the Town and County of Nantucket.
3. The Commission finds that the project occurs within mapped estimated habitat of rare wildlife and requires review by Massachusetts Natural Heritage and Endangered Species Program. Their findings and recommendations were provided to the Commission in a letter dated April 7, 2022.
4. The Commission finds that the project occurs below the high water line and required review by the Massachusetts Division of Marine Fisheries. Their findings and recommendations were provided to the Commission in a letter dated April 6, 2022.
5. The Commission finds that the project as proposed constitutes a water dependent use.
6. The Commission finds that turbidity, particularly in the event of dredging, can impact both benthic and pelagic marine fisheries resources.
7. The Commission finds that protection of fisheries during spawning or egg laying time periods is significant to the interests protection by the Act and Bylaw.
8. The Commission finds that hard bottom habitats are essential habitats for many marine fisheries including but not limited to lobster.
9. The Commission finds that the quantity and location of food sources, distribution of sediment grain sizes, and subsurface topography are significant to the protection of wildlife habitats.
10. The Commission finds that Land Under the Ocean in an unobstructed state is important to recreational swimming, fishing, and shellfishing, to recreational boating and sailing, to commercial fishing and shellfishing and to wetland scenic views.
11. The Commission finds that water circulation rates, distribution of grain size, water quality (including but not limited to turbidity, temperature, nutrients, pollutants, salinity and dissolved oxygen), and the habitat of wildlife, finfish and shellfish are all factors critical to the protection of significant wildlife habitat and marine fin and shell fisheries.

12. The Commission finds that the bottom topography and sediment type of nearshore areas of land under the ocean is critical to erosion control, storm damage prevention and flood control.
13. The Commission finds that the installation of cables within Land Under the Ocean could have a cumulative impact to the interests protected and should be evaluated as such.

In addition to the General Conditions contained elsewhere in this document, the Commission includes the following Special Conditions pursuant to MGL Ch. 131 s. 40 and the Town of Nantucket Wetlands Protection Bylaw, Chapter 136:

18. All work shall be performed in accordance with the Site and Work Description contained within the Notice of Intent and plan notes set out on the plan of record, provided project narratives, and protocols including proposed Best Management Practices.
19. Prior to the installation the applicant shall file the final benthic monitoring plan approved by the Department of Environmental Protection to the Commission to review and it shall be required to be followed under this Order of Conditions.
20. Prior to the start of installation the applicant shall provide a listing of all required monitoring requirements and timing for the Commission to reference to ensure all requirements within Nantucket waters are being met. This list is to be updated with any changes for the duration of construction.
21. Prior to the installation the applicant shall provide updated bottom profiling detailing the bottom composition, sediment profiles, species composition and topography of the area to be disturbed for installing the cables and surrounding area. This shall include high resolution video monitoring at a minimum to demonstrate the condition of the bottom prior to work starting.
22. Prior to the installation the applicant shall provide notification to the Town of Nantucket that details the work to be done and timing of work to occur within the jurisdictional waters of Nantucket. This notification shall include the Conservation Commission and Select Board at a minimum.
23. Any section of the cable that requires armoring within Nantucket waters shall be armored with natural materials that mimic the surrounding seafloor.
24. The applicant shall provide a post-construction survey that mimics the pre-construction survey within 60 days of initial construction to demonstrate any impacts. The time frame and content of the survey may be modified upon request to the Commission or if specified differently by MassDEP. Copies of reports to MassDEP regarding post construction monitoring and sampling will be provided to the Commission.
25. Should a report or monitoring require further action as determined by MassDEP or the Commission in consultation with MassDEP the applicant shall provide a detailed mitigation or restoration plan as part of that action. Should off-site mitigation be needed a new filing shall be filed with the Conservation Commission detailing that work.
26. No work in this area shall be allowed within any time of year restriction as required by any state or federal agency.
27. The applicant shall attempt to minimize turbidity as best possible for the duration of the project.

WAIVERS UNDER THE NANTUCKET WETLANDS BYLAW/REGULATIONS

Waivers are not required for the project as proposed.



1 Rabbit Hill Road, Westborough, MA 01581
p. (508) 389-6300 | f: (508) 389-7890
MASS.GOV/MASSWILDLIFE

MASSWILDLIFE

WETLANDS PROTECTION ACT (WPA)

Based on a review of the information that was provided and the information that is currently contained in our database, the Division has determined that this project, as currently proposed, **will not adversely affect** the actual Resource Area Habitat of state-protected rare wildlife species. Therefore, it is our opinion that this project meets the state-listed species performance standard for the issuance of an Order of Conditions. Upon filing for renewal, extension, or amendment of the Orders of Conditions, the applicant shall contact the Division for written response regarding impacts to Resource Area habitat of state-listed wildlife.

Please note that this determination addresses only the matter of **rare** wildlife habitat and does not pertain to other wildlife habitat issues that may be pertinent to the proposed project.

MASSACHUSETTS ENDANGERED SPECIES ACT (MESA)

Based on a review of the information that was provided and relative to the work offshore Nantucket only as well as the information that is currently contained in our database, the Division has determined that portion of the project occurring within Nantucket waters, as currently proposed, **will not result in a prohibited Take** of state-listed rare species. On April 1, 2022, the Division determined that the onshore landing cable installation located at Craigville Beach, Barnstable, must be conditioned to avoid a prohibited Take of Piping Plover (attached).

This determination is a final decision of the Division of Fisheries and Wildlife pursuant to 321 CMR 10.18. Any changes to the proposed project or any additional work beyond that shown on the site plans may require an additional filing with the Division pursuant to the MESA. This project may be subject to further review if no physical work is commenced within five years from the date of issuance of this determination, or if there is a change to the project.

Please note that this determination addresses only the matter of state-listed species and their habitats. If you have any questions regarding this letter please contact Emily Holt, Endangered Species Review Assistant, at (508) 389-6385.

Sincerely,



Everose Schluter, Ph.D.
Assistant Director

cc: MA DEP Southeast Region
Holly Johnston, Epsilon Associates, Inc.



The Commonwealth of Massachusetts

Division of Marine Fisheries

251 Causeway Street, Suite 400, Boston, MA 02114
p: (617) 626-1520 | f: (617) 626-1509
www.mass.gov/marinefisheries



CHARLES D BAKER
Governor

KARYN E POLITO
Lt. Governor

KATHLEEN A THEOHARIDES
Secretary

RONALD S AMIDON
Commissioner

DANIEL J MCKIERNAN
Director

April 6, 2022

Nantucket Conservation Commission
37 Washington Street
Nantucket, MA 02554

Dear Commissioners:

The Division of Marine Fisheries (MA DMF) has reviewed the Notice of Intent (NOI) by Park City Wind LLC for the New England Wind 1 Connector project (formerly Vineyard Wind Connector 2), which is part of the larger Park City Wind Project. The New England Wind 1 Connector project (NE Wind 1 Connector) represents the portion of the Park City Wind project that is within Massachusetts state waters (the OECC is 63 miles long with approximately 23 miles in Massachusetts) and includes only the OECC. The NE Wind 1 Connector will largely utilize the OECC developed for the Vineyard Wind Connector 1. However, the OECC has been widened by approximately 985 feet to the west and 985 feet to the east in a section running along Muskeget Channel, increasing the average width to 3,800 feet with a range in width between 3,100 and 5,100 feet. This letter is to comment on the 3.1-mile portion of the OECC that travels through Nantucket's municipal waters.


The cable route would travel between Martha's Vineyard and Nantucket through Muskeget Channel, then continue north through Nantucket Sound to landfall at Craigville Public Beach or Covell's Beach in the Town of Barnstable. The proposed OECC would contain two 275-kV three-core alternating current (AC) cables and one or more fiber optic cables for communication, temperature measurement, and protection of the high voltage system with a typical separation between cables of 165 feet. The NE Wind 1 cables would be installed with a minimum separation of 330 feet from the Vineyard Wind 1 cables with greater separation anticipated in the deeper regions of the cable route. The target cable burial depth is 5-8 feet. In areas containing sand waves, dredging is anticipated to achieve adequate burial depth. For areas where burial is not feasible, hard structures may be used as cable protection in the form of rock, gabion rock bags, concrete mattresses, or half-shell pipes. Offshore cable installation is proposed using jetting, jet plow, plow, or mechanical trenching. Proposed dredging methods consist of trailing suction hopper dredge (TSHD) or jetting by controlled flow excavation. If

conducted. MA DMF recommends the Proponent prepare Fisheries and Shellfish Survey Plans for incorporation into the Section 401 Water Quality Certification application to MassDEP. These Survey Plans can be designed to complement the forthcoming Benthic Habitat Monitoring Program.

- The NOI states that a Benthic Habitat Monitoring Plan (BHMP) is being prepared for incorporation into the Section 401 Water Quality Certification application to MassDEP. At a minimum, the Draft BHMP should:
 - Clearly state the hypothesis being tested;
 - Clarify the specific methods used to gather data, including sampling frequency, timeline, and seasons;
 - Incorporate a power analysis to justify the proposed number of sampling stations and sub-samples (e.g., individual benthic grabs) per station;
 - Provide a description of how change will be measured between pre- and post-installation conditions;
 - Identify the magnitude and spatial and temporal extent of impacts that occur during installation;
 - Make all data available in regional database management systems and directly to requesting agencies.

Questions regarding this review may be directed to Simonetta Harrison in our New Bedford office at simonetta.harrison@mass.gov.

Sincerely,



Simonetta Harrison
Offshore Wind Specialist

cc: Epsilon Associates, Inc.
JC Johnson, Nantucket Shellfish Constable
Robert Boeri, Todd Callaghan CZM
David Wong, DEP
Mark Rousseau, John Logan, Amanda Davis, Keri Anne Goncalves, Emma Gallagher, DMF

SH/eg

TSHD is used, dredge material would be transported and deposited elsewhere within the surveyed area containing sand waves.

The OECC traverses habitat for a diverse array of fish and invertebrate species. The primary resources of concern in Nantucket Sound that are vulnerable to the adverse effects of cable laying and EMF include (but are not limited to) surf clam (*Spisula solidissima*), longfin squid (*Doryteuthis pealeii*) and squid eggs, knobbed whelk (*Busycon carica*) and channeled whelk (*Busycotypus canaliculatus*), and flatfish. Both commercial and recreational fisheries are active throughout the OECC area.

MA DMF offers the following comments for your consideration:

- Section 4.2.3 of the Project Narrative states that “*should cable protection be required, it will be designed to minimize impacts to fishing gear to the extent feasible, and fishermen will be informed of the areas where protection is used* .Any type of cable protection has the potential to snag fishing gear, but such protection is designed to minimize the risk of such snagging” This analysis fails to provide a comparison of the relative vulnerabilities of fishing gear to armoring material. MA DMF recommends that the Proponent conduct an assessment to compare potential impacts to fishing gear across armoring materials.
- A description of potential materials to be used for cable protection in Section 4.2.3 states that polyethylene fronds may be included in concrete mattress designs. An assessment of the potential for frond degradation and creation of marine debris should be provided. MA DMF recommends the use of natural materials that mimic the surrounding seafloor. Mitigation for habitat conversion may be needed.
- Turbidity, particularly in the event of dredging, can impact both benthic and pelagic marine fisheries resources. High turbidity levels could affect migrations through Muskeget Channel and sedimentation could smother benthic organisms. MA DMF recommends the Proponent prepare a Turbidity and TSS Water Quality Monitoring Plan for installation of the NE Wind 1 Connector.
- Closures around the cable laying vessel are expected per USCG regulations. It is conceivable that a cable laid on the seafloor is protected via a closure until it is buried. This could have adverse impacts on fishing access. We strongly recommend simultaneous lay and burial to ensure minimal closure of the cable laying area to other activities.
- During the MEPA Review process, the Proponent committed to conducting post-construction offshore and nearshore geophysical surveys during the operations and maintenance phase of the Project to inspect cable depth of burial and conduct as-built cable surveys. These data and reports should be provided to EEA agencies upon completion.
- As noted by MA DMF during the MEPA Review process, the Proponent’s fisheries science program is focused on federal water surveys. To our knowledge, fisheries surveys in state waters specific to the NE Wind 1 Connector project are not being planned or



Massachusetts Department of Environmental Protection
Bureau of Resource Protection - Wetlands

WPA Form 5 – Order of Conditions

Massachusetts Wetlands Protection Act M G L c. 131, §40
And the Town of Nantucket Wetlands Bylaw Chapter 136

Provided by MassDEP
SE48-3524
MassDEP File #

eDEP Transaction #
Nantucket
City/Town

E. Signatures

This Order is valid for three years, unless otherwise specified as a special condition pursuant to General Conditions #4, from the date of issuance

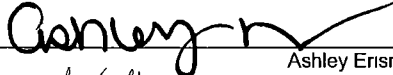
Please indicate the number of members who will sign this form

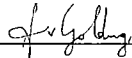
This Order must be signed by a majority of the Conservation Commission

The Order must be mailed by certified mail (return receipt requested) or hand delivered to the applicant. A copy also must be mailed or hand delivered at the same time to the appropriate Department of Environmental Protection Regional Office, if not filing electronically, and the property owner, if different from applicant

See Vote Recorded in Book 1743 Page 48 Doc #COV

Signatures.


Ashley Erisman (C)


Ian Golding (VC)


David La Fleur


☒ by hand delivery on

Date

Linda F. Williams

Linda Williams


Seth Engelbourg


Maureen Philips

C Marshall Beale
C Marshall Beale

☐ by certified mail, return receipt requested, on

Date

F. Appeals

The applicant, the owner, any person aggrieved by this Order, any owner of land abutting the land subject to this Order, or any ten residents of the city or town in which such land is located, are hereby notified of their right to request the appropriate MassDEP Regional Office to issue a Superseding Order of Conditions. The request must be made by certified mail or hand delivery to the Department, with the appropriate filing fee and a completed Request of Departmental Action Fee Transmittal Form, as provided in 310 CMR 10.03(7) within ten business days from the date of issuance of this Order. A copy of the request shall at the same time be sent by certified mail or hand delivery to the Conservation Commission and to the applicant, if he/she is not the appellant.

Any appellants seeking to appeal the Department's Superseding Order associated with this appeal will be required to demonstrate prior participation in the review of this project. Previous participation in the permit proceeding means the submission of written information to the Conservation Commission prior to the close of the public hearing, requesting a Superseding Order, or providing written information to the Department prior to issuance of a Superseding Order.

The request shall state clearly and concisely the objections to the Order which is being appealed and how the Order does not contribute to the protection of the interests identified in the Massachusetts Wetlands Protection Act (M G L c. 131, § 40), and is inconsistent with the wetlands regulations (310 CMR 10.00). To the extent that the Order is based on a municipal ordinance or bylaw, and not on the Massachusetts Wetlands Protection Act or regulations, the Department has no appellate jurisdiction.

SIGNATURE CERTIFICATE



REFERENCE NUMBER

88A4D8AA-8E65-4814-904B-42ABB3F5FCAA

TRANSACTION DETAILS

Reference Number

88A4D8AA-8E65-4814-904B-42ABB3F5FCAA

Transaction Type

Signature Request

Sent At

05/13/2022 08 35 EDT

Executed At

05/14/2022 12.16 EDT

Identity Method

email

Distribution Method

email

Signed Checksum

f96bfad6694c89426027a209aad2d62235855328a17b496f641ec771d3c0d5c2

Signer Sequencing

Disabled

Document Passcode

Disabled

DOCUMENT DETAILS

Document Name

5-12-2022 Signatures

Filename

5-12-2022_signatures.pdf

Pages

12 pages

Content Type

application/pdf

File Size

161 KB

Original Checksum

3d798af3e0c1206e05ba9e7a8a555fdba40b53de6c1cd402d9c6d501e455e6a8

SIGNERS

SIGNER

Name

Maureen Phillips

Email

maureen.phillips@icloud.com

Components

12

E-SIGNATURE

Status

signed

Multi-factor Digital Fingerprint Checksum

b30e8f4a0ef42d4f75599fa0cb571634b56fa02a7370497321c86f399224a63b

IP Address

73.69.130.143

Device

Safari via Mac

Drawn Signature

Signature Reference ID

23E49914

Signature Biometric Count

211

EVENTS

Viewed At

05/14/2022 12 13 EDT

Identity Authenticated At

05/14/2022 12 16 EDT

Signed At

05/14/2022 12 16 EDT

Name

Linda Williams

Email

czarinalinda@comcast.net

Components

9

Status

signed

Multi-factor Digital Fingerprint Checksum

cc61dca123054f82b6009860cefa080b7b1b66e97e80b933824d23e25748c7e1

IP Address

24.62.127.0

Device

Chrome via Windows

Typed Signature

Signature Reference ID

C86F9901

Viewed At

05/13/2022 18.56 EDT

Identity Authenticated At

05/13/2022 18:58 EDT

Signed At

05/13/2022 18 59 EDT

Name

Status

Viewed At

Ian Golding
Email
almac1@comcast.net
Components
12

signed
Multi-factor Digital Fingerprint Checksum
ef54f77e93f013c2fda6c6a5159a47bc54a37c9c979eb5cdcd9889ccedb91244
IP Address
73.142.65.68
Device
Firefox via Mac
Drawn Signature

05/13/2022 11:02 EDT
Identity Authenticated At
05/13/2022 11 04 EDT
Signed At
05/13/2022 11 04 EDT



Signature Reference ID
ED0F9A94
Signature Biometric Count
649

Name
Mark Beale
Email
cmarshall297@me.com
Components
12

Status
signed
Multi-factor Digital Fingerprint Checksum
a07e1506b748c8b11acafb768632a223d4e513a91b66e3941bfc5b87233f1b8
IP Address
24 218.9.65
Device
Safari via Mac
Typed Signature

Viewed At
05/13/2022 08 46 EDT
Identity Authenticated At
05/13/2022 08 48 EDT
Signed At
05/13/2022 08:48 EDT



Signature Reference ID
5224AD4F

AUDITS

TIMESTAMP

05/13/2022 08 35 EDT

05/13/2022 08.35 EDT
05/13/2022 08:35 EDT
05/13/2022 08:35 EDT
05/13/2022 08:35 EDT
05/13/2022 08.46 EDT
05/13/2022 08 48 EDT
05/13/2022 08:48 EDT
05/13/2022 11.02 EDT
05/13/2022 11 04 EDT
05/13/2022 11 04 EDT
05/13/2022 18 56 EDT

05/13/2022 18 58 EDT

05/13/2022 18 59 EDT

05/14/2022 12 13 EDT

AUDIT

Jeff Carlson (jcarlson@nantucket-ma.gov) created document '5-12-2022_signatures.pdf' on Chrome via Windows from 208 87 236 201

Mark Beale (cmarshall297@me.com) was emailed a link to sign.

Maureen Phillips (maureen.phillips@icloud.com) was emailed a link to sign.

Linda Williams (czarinalinda@comcast.net) was emailed a link to sign.

Ian Golding (almac1@comcast.net) was emailed a link to sign

Mark Beale (cmarshall297@me.com) viewed the document on Safari via Mac from 24 218 9 65

Mark Beale (cmarshall297@me.com) authenticated via email on Safari via Mac from 24.218.9.65.

Mark Beale (cmarshall297@me.com) signed the document on Safari via Mac from 24 218.9.65

Ian Golding (almac1@comcast.net) viewed the document on Firefox via Mac from 73.142 65.68

Ian Golding (almac1@comcast.net) authenticated via email on Firefox via Mac from 73.142 65.68.

Ian Golding (almac1@comcast.net) signed the document on Firefox via Mac from 73 142.65 68.

Linda Williams (czarinalinda@comcast.net) viewed the document on Chrome via Windows from 24 62 127 0

Linda Williams (czarinalinda@comcast.net) authenticated via email on Chrome via Windows from 24.62.127 0.

Linda Williams (czarinalinda@comcast.net) signed the document on Chrome via Windows from 24.62.127 0.

Maureen Phillips (maureen.phillips@icloud.com) viewed the document on Safari via Mac from 73.69.130 143



Massachusetts Department of Environmental Protection
Bureau of Resource Protection - Wetlands

WPA Form 5 – Order of Conditions

Massachusetts Wetlands Protection Act M G L c 131, §40
And the Town of Nantucket Wetlands Bylaw Chapter 136

Provided by MassDEP
SE48-3524
MassDEP File #

eDEP Transaction #
Nantucket
City/Town

G. Recording Information

Prior to commencement of work, this Order of Conditions must be recorded in the Registry of Deeds or the Land Court for the district in which the land is located, within the chain of title of the affected property. In the case of recorded land, the Final Order shall also be noted in the Registry's Grantor Index under the name of the owner of the land subject to the Order. In the case of registered land, this Order shall also be noted on the Land Court Certificate of Title of the owner of the land subject to the Order of Conditions. The recording information on this page shall be submitted to the Conservation Commission listed below.

Conservation Commission

Detach on dotted line, have stamped by the Registry of Deeds and submit to the Conservation Commission

To

Conservation Commission

Please be advised that the Order of Conditions for the Project at

Project Location

MassDEP File Number

Has been recorded at the Registry of Deeds of

County

Book

Page

for

Property Owner

and has been noted in the chain of title of the affected property in

Book

Page

In accordance with the Order of Conditions issued on

Date

If recorded land, the instrument number identifying this transaction is

Instrument Number

If registered land, the document number identifying this transaction is

Document Number

Signature of Applicant

05/14/2022 12:16 EDT

Maureen Phillips (maureen.phillips@icloud.com) authenticated via email on Safari via Mac from 73.69.130.143.

05/14/2022 12:16 EDT

Maureen Phillips (maureen.phillips@icloud.com) signed the document on Safari via Mac from 73.69.130.143.

MANTUCKET COUNTY Received & Entered
Attest: Jennifer H. Ferreira, Registrar of Deeds