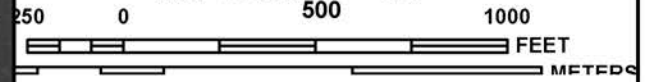


MAP SCALE 1" = 500'



NFP  
NATIONAL FLOOD INSURANCE PROGRAM

PANEL 0108J

**FIRM**  
FLOOD INSURANCE RATE MAP  
DUKES COUNTY,  
MASSACHUSETTS  
(ALL JURISDICTIONS)

PANEL 108 OF 227  
(SEE MAP INDEX FOR FIRM PANEL LAYOUT)

CONTAINS:

| COMMUNITY           | NUMBER | PANEL | SUFFIX |
|---------------------|--------|-------|--------|
| OAK BLUFFS, TOWN OF | 250072 | 0108  | J      |

-NOTE-  
THIS MAP INCLUDES BOUNDARIES OF THE COASTAL BARRIER RESOURCES SYSTEM ESTABLISHED UNDER THE COASTAL BARRIER RESOURCES ACT OF 1982 AND/OR SUBSEQUENT ENABLING LEGISLATION.

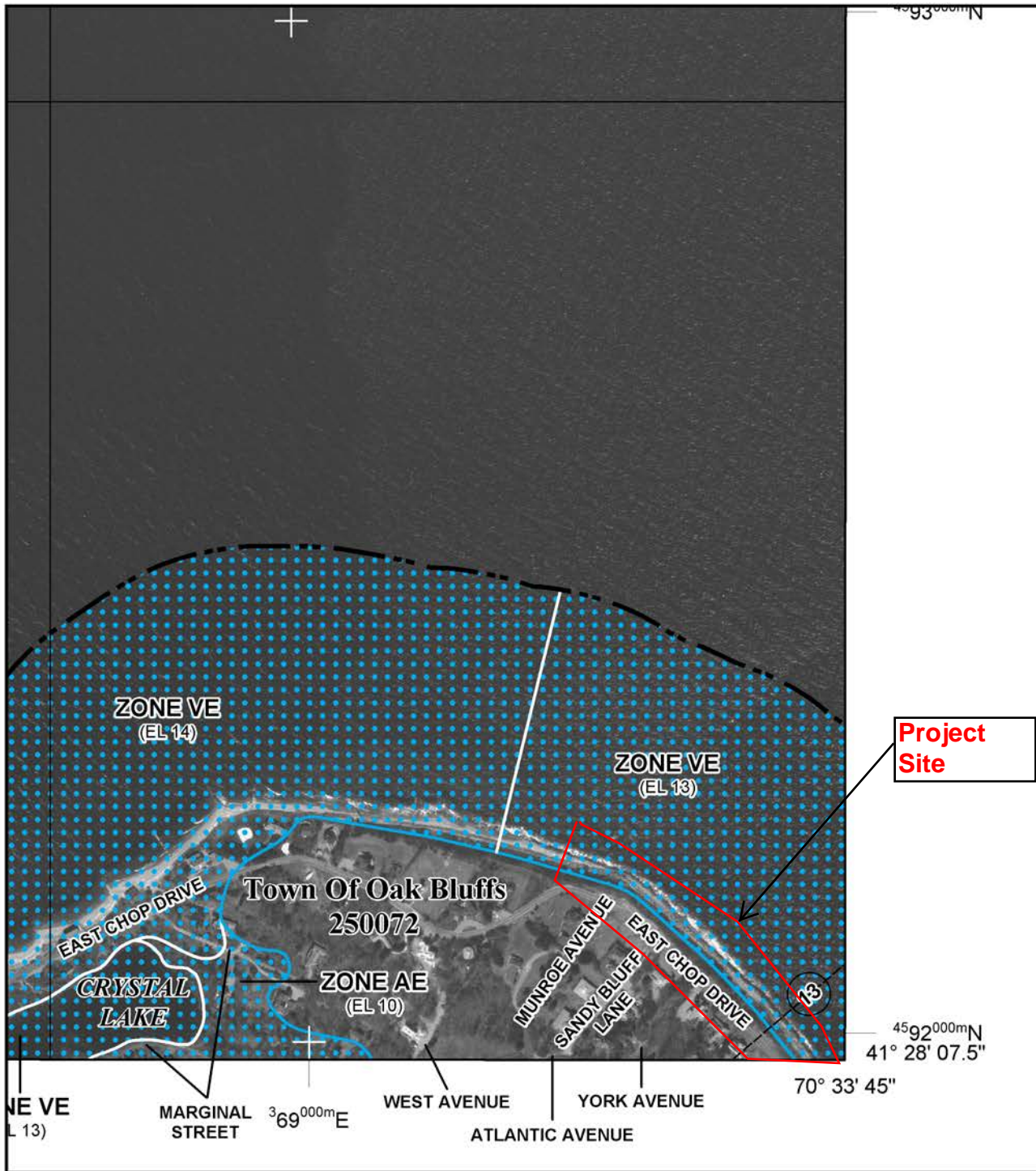
Notice to User: The **Map Number** shown below should be used when placing map orders; the **Community Number** shown above should be used on insurance applications for the subject community.



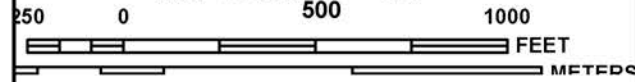
**MAP NUMBER**  
25007C0108J  
**MAP REVISED**  
JULY 20, 2016

Federal Emergency Management Agency

This is an official copy of a portion of the above referenced flood map. It was extracted using F-MIT On-Line. This map does not reflect changes or amendments which may have been made subsequent to the date on the title block. For the latest product information about National Flood Insurance Program flood maps check the FEMA Flood Map Store at [www.msc.fema.gov](http://www.msc.fema.gov)



MAP SCALE 1" = 500'



NATIONAL FLOOD INSURANCE PROGRAM

PANEL 0102J

**FIRM**  
**FLOOD INSURANCE RATE MAP**  
**DUKES COUNTY,**  
**MASSACHUSETTS**  
 (ALL JURISDICTIONS)

**PANEL 102 OF 227**  
 (SEE MAP INDEX FOR FIRM PANEL LAYOUT)

CONTAINS:

| COMMUNITY           | NUMBER | PANEL | SUFFIX |
|---------------------|--------|-------|--------|
| OAK BLUFFS, TOWN OF | 250072 | 0102  | J      |
| TISBURY, TOWN OF    | 250073 | 0102  | J      |

Notice to User: The **Map Number** shown below should be used when placing map orders; the **Community Number** shown above should be used on insurance applications for the subject community.



**MAP NUMBER**  
 25007C0102J  
**MAP REVISED**  
 JULY 20, 2016

Federal Emergency Management Agency

This is an official copy of a portion of the above referenced flood map. It was extracted using F-MIT On-Line. This map does not reflect changes or amendments which may have been made subsequent to the date on the title block. For the latest product information about National Flood Insurance Program flood maps check the FEMA Flood Map Store at [www.msc.fema.gov](http://www.msc.fema.gov)