




# Open Space Illustration Entrance Alternative 1b

## Stop & Shop Redevelopment Edgartown, Massachusetts

Date: April 27, 2018

|   |  |                  |               |
|---|--|------------------|---------------|
|  | OPEN SPACE DEDICATED TO NATURAL OR PEDESTRIAN USE  | 30,896 SF        | 18.54%        |
|  | OPEN SPACE (LANDSCAPED) WITHIN EASEMENT AREA (20%)   | 787 SF           | 0.47%         |
|  | LANDSCAPED OPEN SPACE WITHIN MASSDOT R.O.W.  | 4,700 SF         | 2.81%         |
|   | <b>TOTAL LANDSCAPED OPEN SPACE AS A PERCENT OF STOP &amp; SHOP PROPERTY AND MASSDOT R.O.W.</b> | <b>36,383 SF</b> | <b>21.82%</b> |

