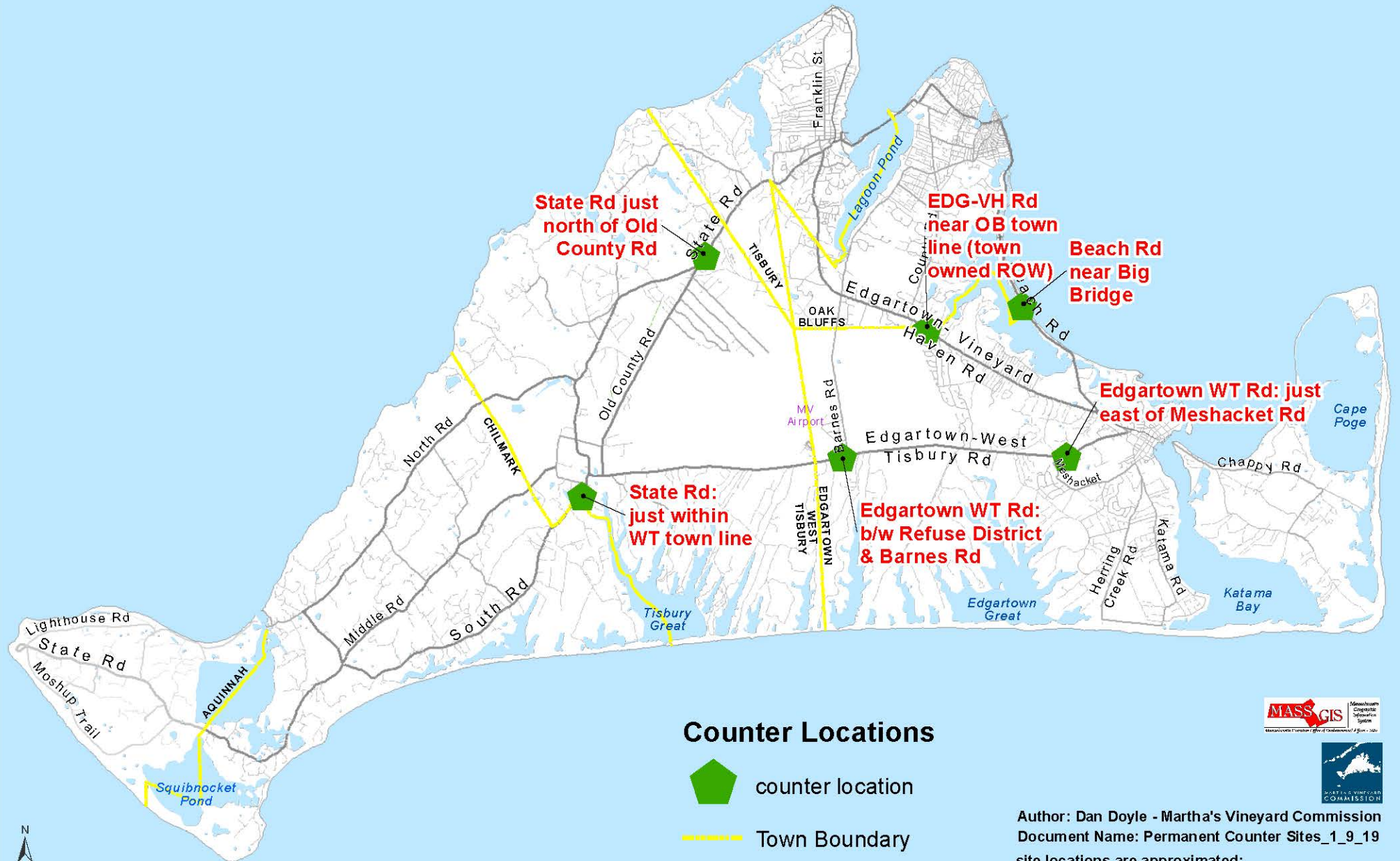




Site	Average Daily Number of Vehicles							Avg. Day (Mon-Sun)	Avg. Weekday (Mon-Thu)	Avg. Day as % of Avg. Weekday (Mon-Thu)	Avg. Weekday (Mon-Fri)
	Sun	Mon	Tue	Wed	Thu	Fri	Sat				
Edgartown-WT Rd near Morn Glory Farm	2,241	3,515	3,861	3,460	3,817	3,715	2,893	3,356	3,663	91.61%	3,674
Edgartown-WT Rd near Barnes Rd	3,504	4,789	5,644	4,932	5,529	5,438	4,115	4,849	5,224	92.83%	5,266
Edgartown-VH Rd near OB Town Line	5,416	7,830	8,484	7,790	8,233	8,430	6,947	7,589	8,084	93.87%	8,153
Beach Rd near Big Bridge	1,818	2,174	2,245	2,271	2,377	2,451	2,151	2,212	2,267	97.58%	2,304
State Rd just north of Old County Rd	4,602	7,014	7,869	7,206	7,681	7,851	5,966	6,883	7,443	92.48%	7,524
State Road near Chilmark Town Line	1,556	2,204	2,393	2,231	2,400	2,394	1,804	2,139	2,307	92.72%	2,324

Permanent Count Site Locations FY' 18 TIP



Counter Locations

-  counter location
-  Town Boundary



Author: Dan Doyle - Martha's Vineyard Commission
 Document Name: Permanent Counter Sites_1_9_19
 site locations are approximated;
 see design plans for exact locations
 *five of the six locations are within State owned ROWs

