

Gail E. DeBettencourt  
Assessor Parcel  
11-351

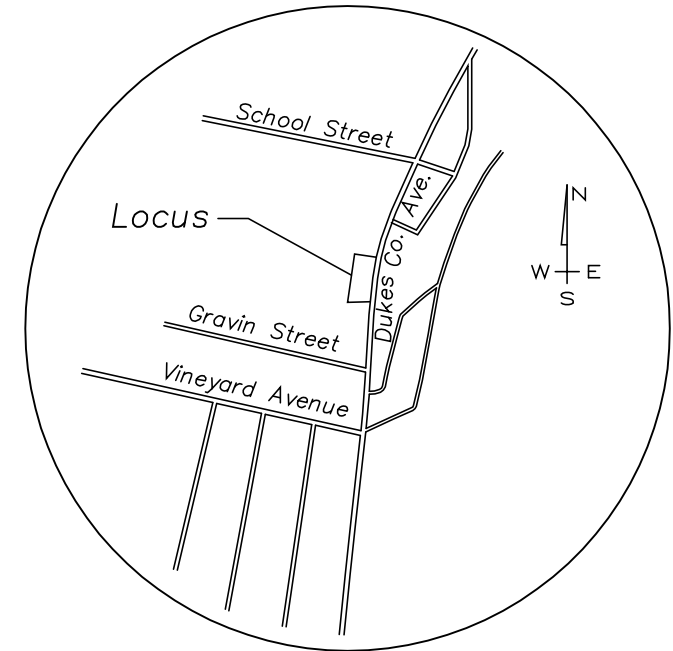
MV Campmeeting Association  
Assessor Parcel  
11-338

Lot 2  
6,772± sq.ft.

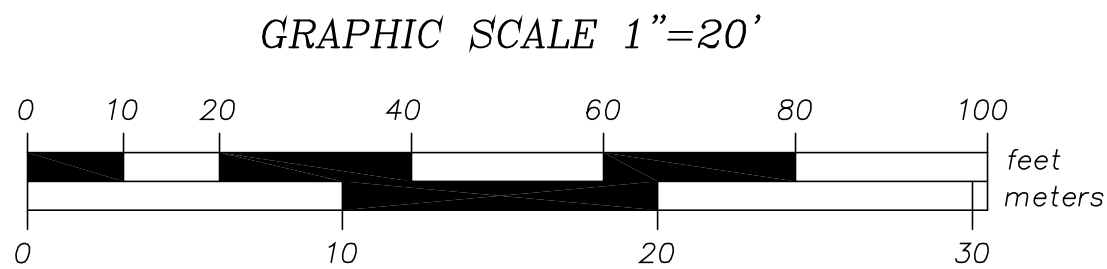
Lot 1  
12,361± sq.ft.

Dukes County (public 30' wide) Avenue

Swamp Way (private) A.K.A. Butler Avenue



Locus Map  
not to scale



Legend

c.b. .... denotes concrete bound

Notes

1. This plan shows a division of Assessor Parcel 11-352.
2. The property shown on this plan is in the B1 Business District.

Plan References

1. Plan Book 13, Page 1
2. Dukes County Avenue Layot 1890

This survey and plan were prepared in accordance with the Procedural and Technical Standards for the Practice of Land Surveying in the Commonwealth of Massachusetts.

I certify that this plan conforms to rules and regulations of the Registers of Deeds of the Commonwealth of Massachusetts.


Charles R. Gilstad Professional Land Surveyor

Date: \_\_\_\_\_

Plan of Land  
in  
Oak Bluffs, Massachusetts  
prepared for

Russell O. Steele

Scale: 1"=20' October 3, 2017



P.O. Box 4458  
107 Beach Road, Suite 202  
Vineyard Haven, MA 02568  
Phone (508) 693-9933 [www.souratigroup.com](http://www.souratigroup.com)

APPROVAL UNDER THE SUBDIVISION  
CONTROL LAW IS NOT REQUIRED

OAK BLUFFS PLANNING BOARD

\_\_\_\_\_  
\_\_\_\_\_  
\_\_\_\_\_  
\_\_\_\_\_  
\_\_\_\_\_

DATE: \_\_\_\_\_